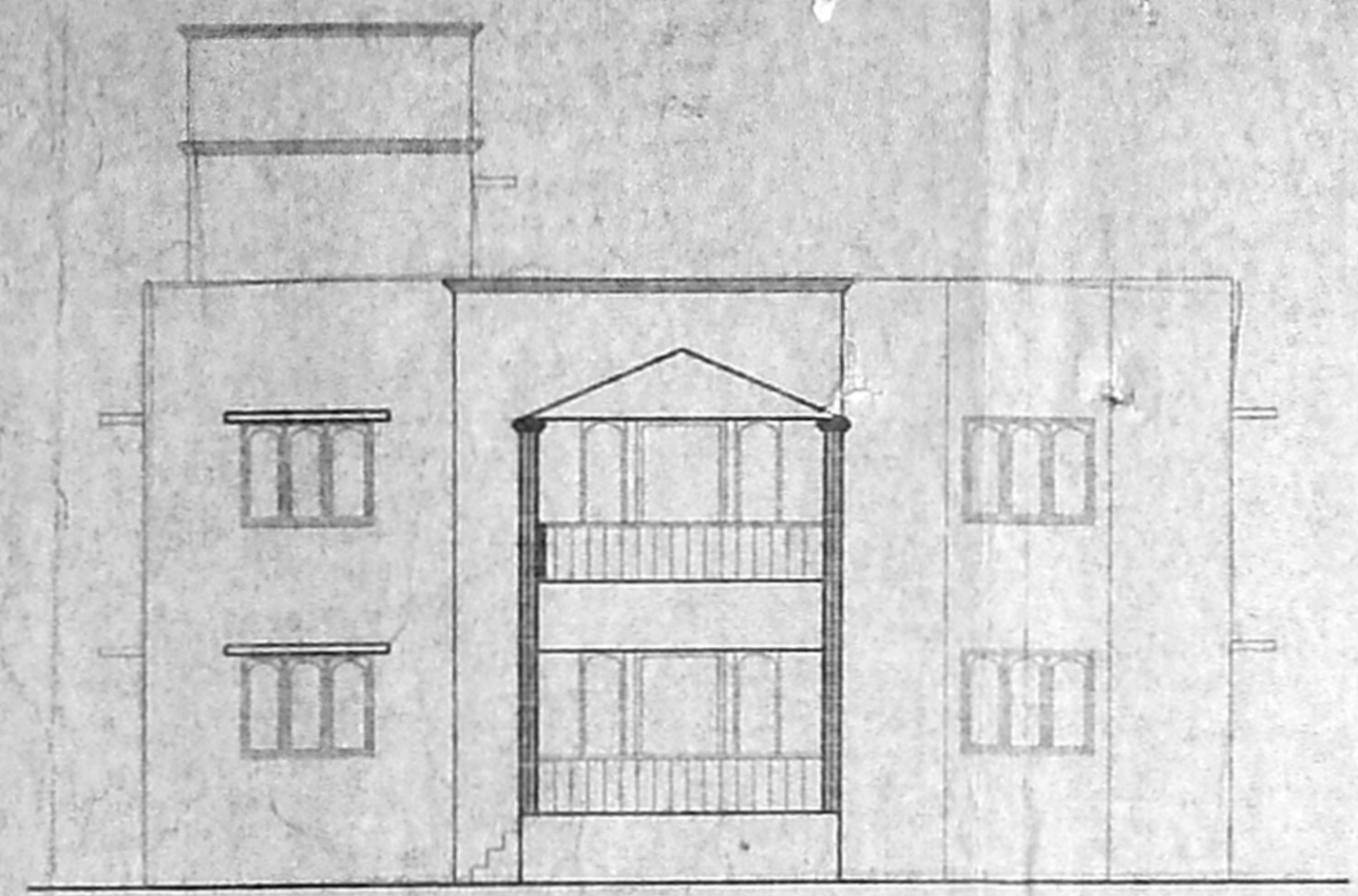
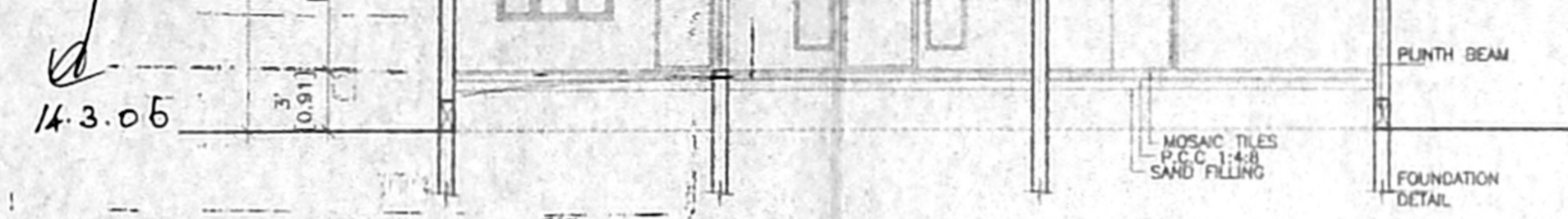
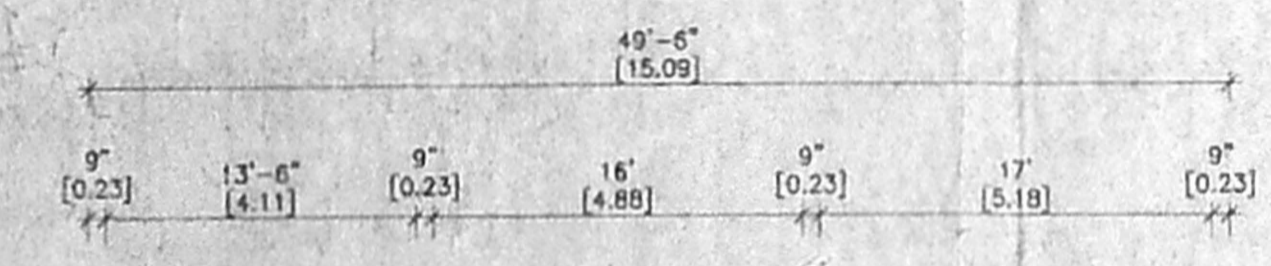


PLAN SHOWING THE PROPOSED CONSTRUCTION OF A RESIDENTIAL BUILDING AT S.NO. 21/3B PT, 21/3C PT, 21/3D PT, MANIKODI SREENIVASAN NAGAR IIIrd STREET, NO.114, SEEVARAM VILLAGE, SRINATH NAGAR, PERUNKUDI, CHENNAI. **54 X 58**
SCALE - 1" = 8' 0" (1: 100)

திட்ட வரைபட அனுமதி எண்
A/1374/2017/2005
ஒப்பளிக்கப்பட்டது
இவ்வனுமதிக்கு கட்டிய தொகை ரூ. 26682/05
நாள் 13/06/2017 ல் சீர்திருத்தப் பட்டுள்ள
வரையறைகளுக்கு உட்பட்டது
o/c உறுப்பினர் சி. சிவசுந்தரன்
சென்னைப் பெருநகர் வட்டாட்சிக்குழு
சென்னை - 600 008.

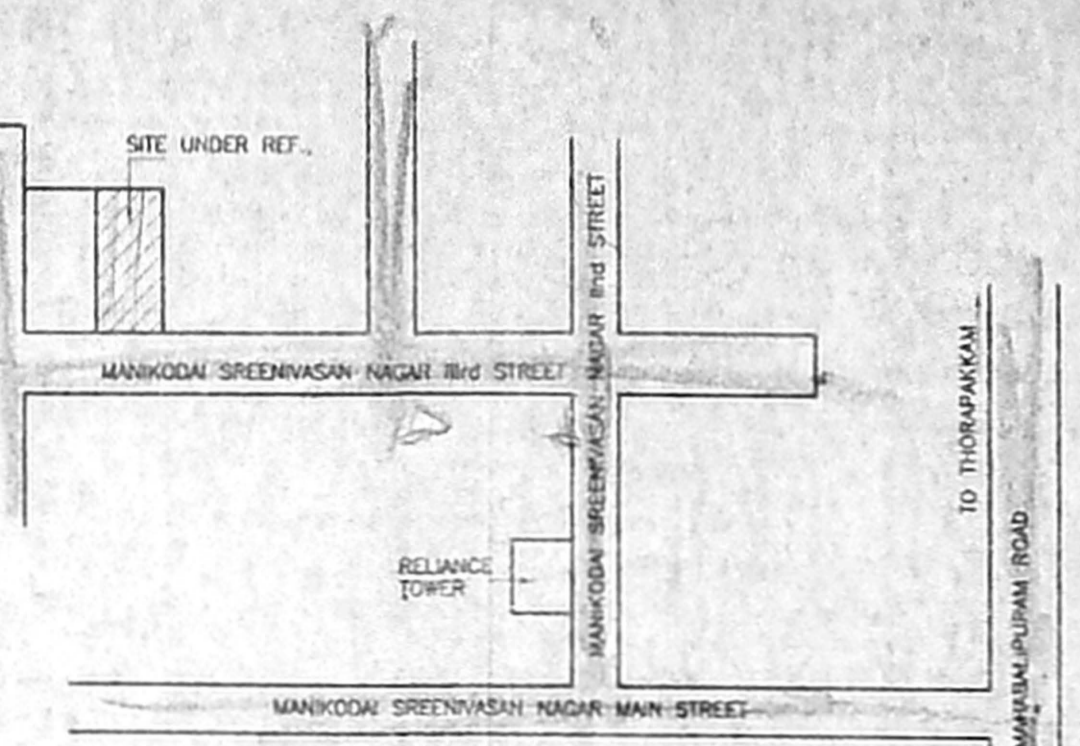
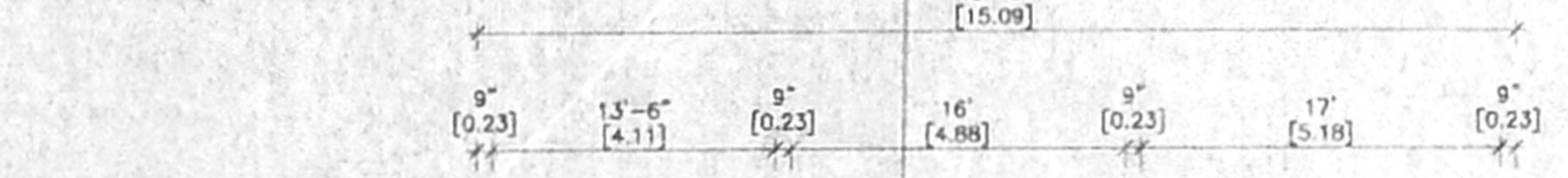


ELEVATION

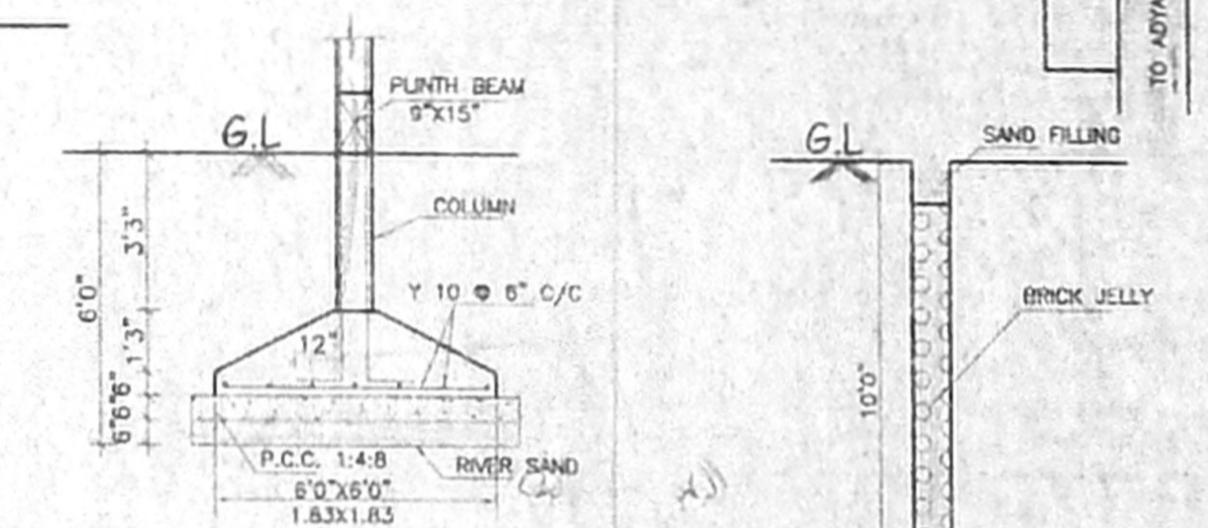


SECTION ON "A A"

DWARF WALL DETAIL

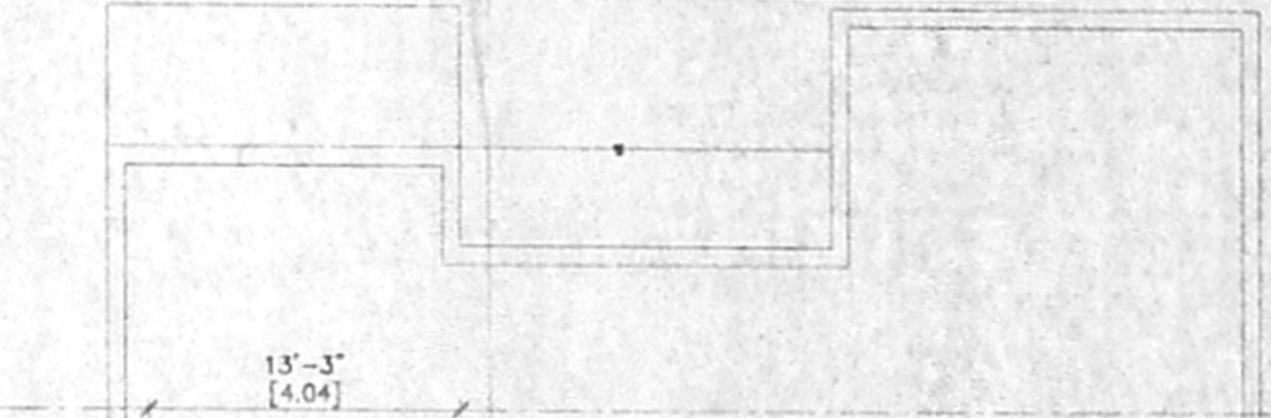


KEY PLAN

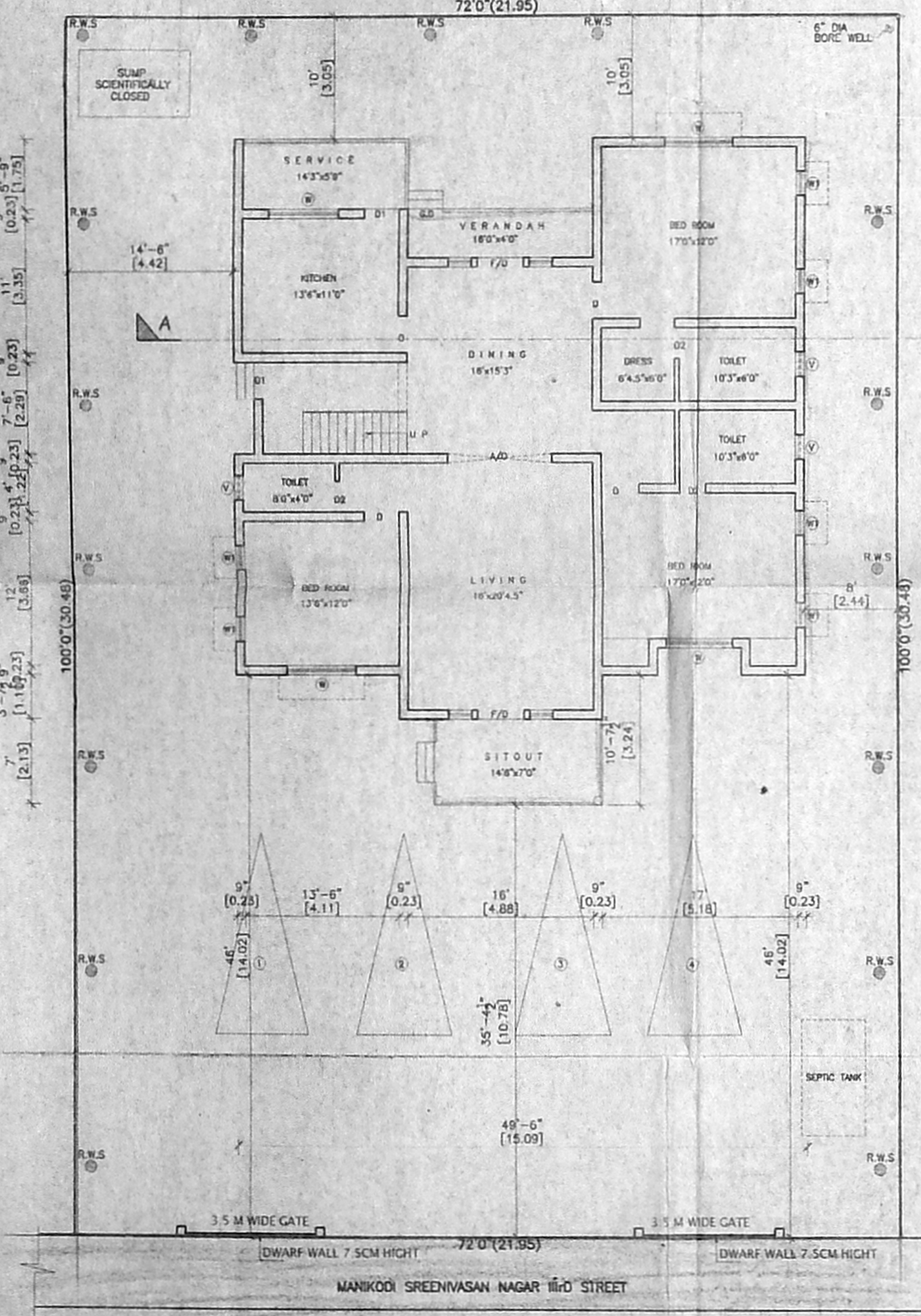
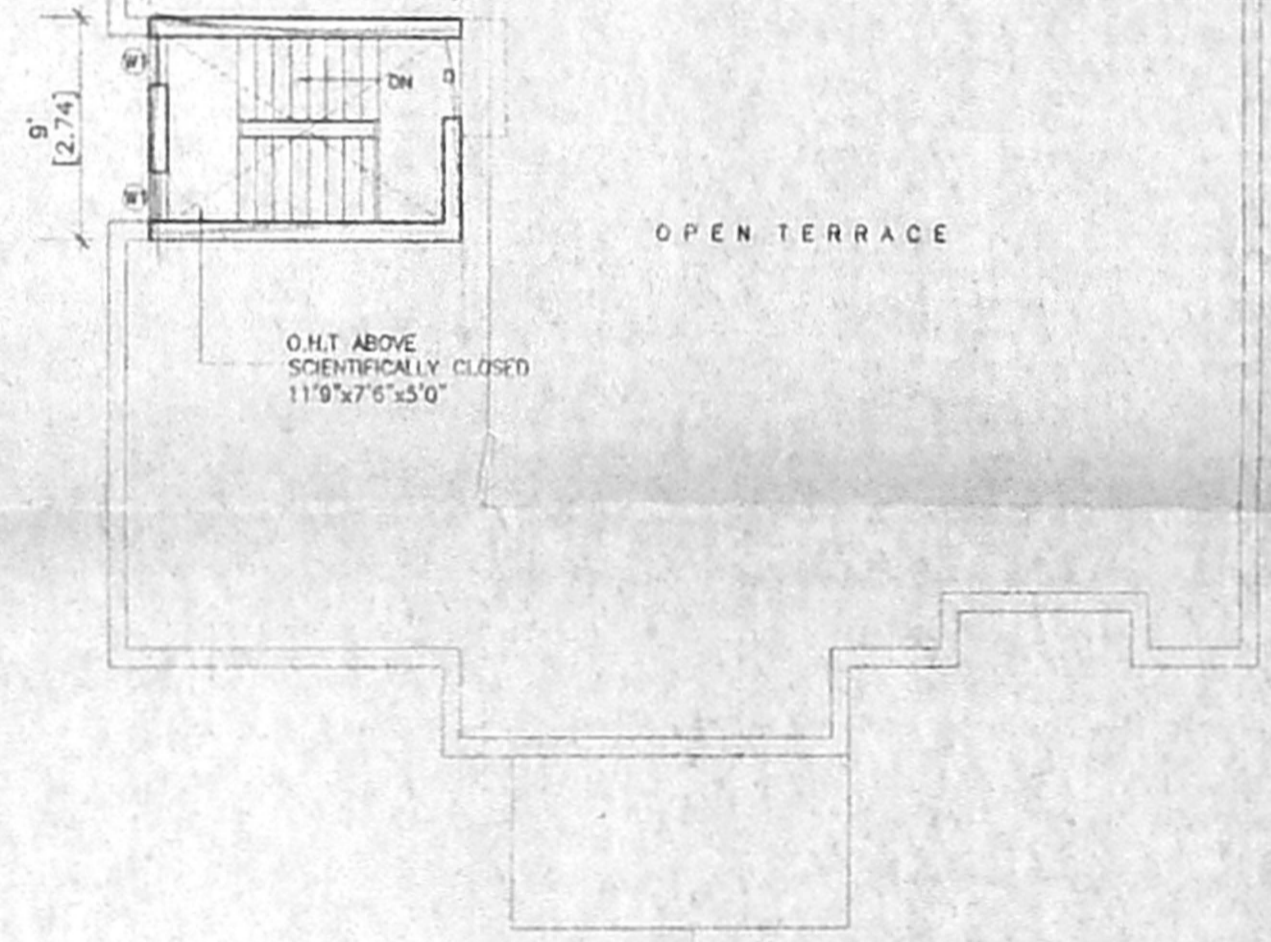


TYPICAL FOOTING DETAIL

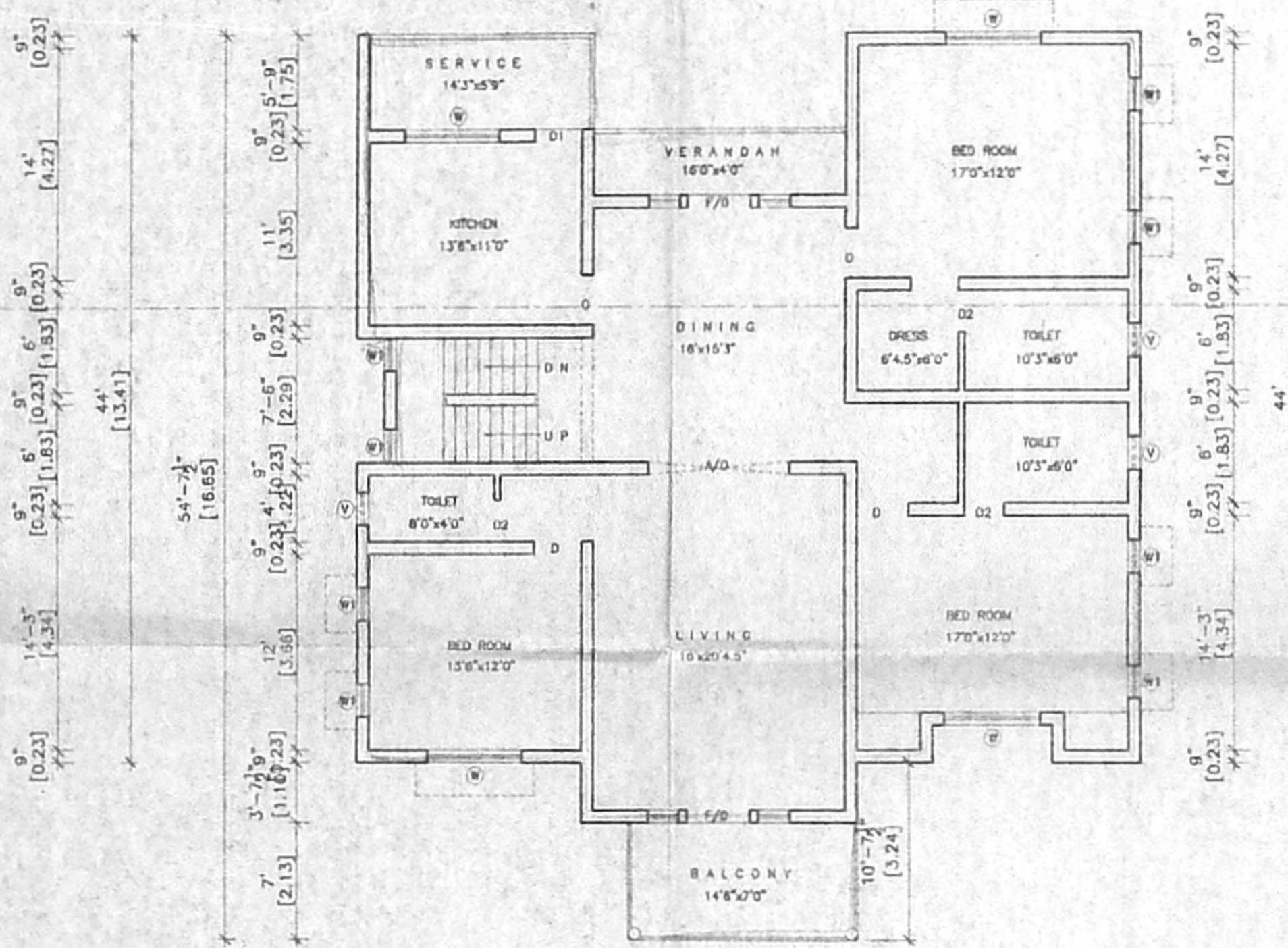
RAIN WATER STORAGE



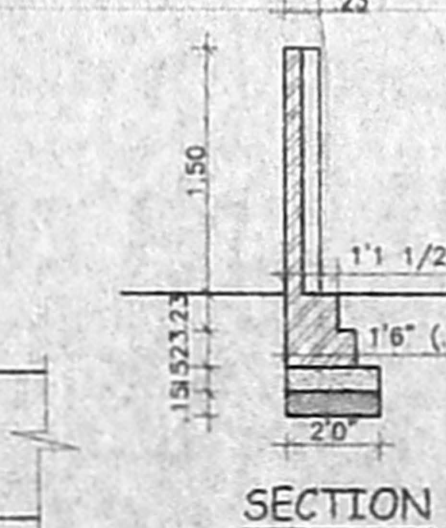
TERRACE FLOOR PLAN



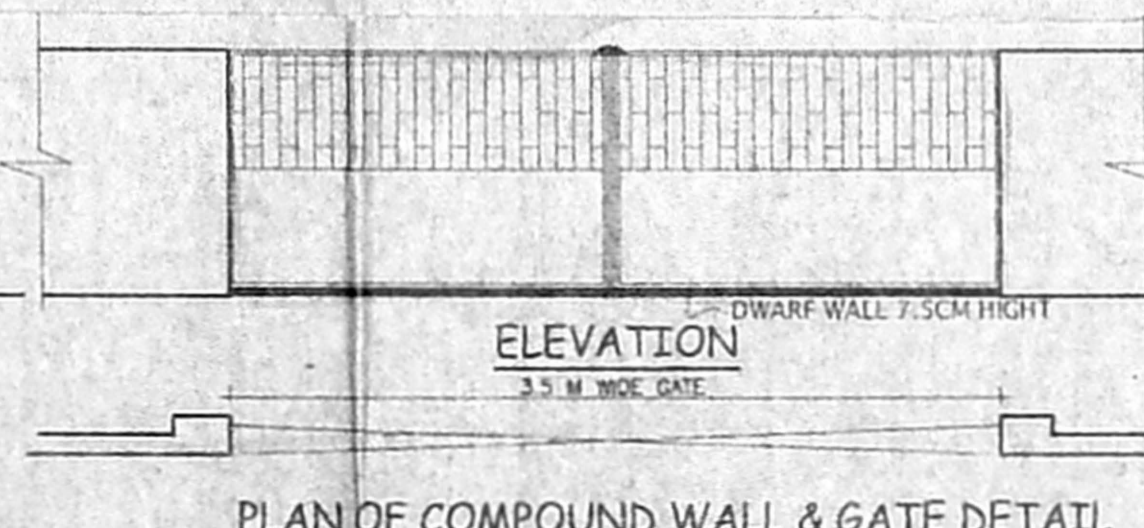
SITE/GROUND FLOOR PLAN



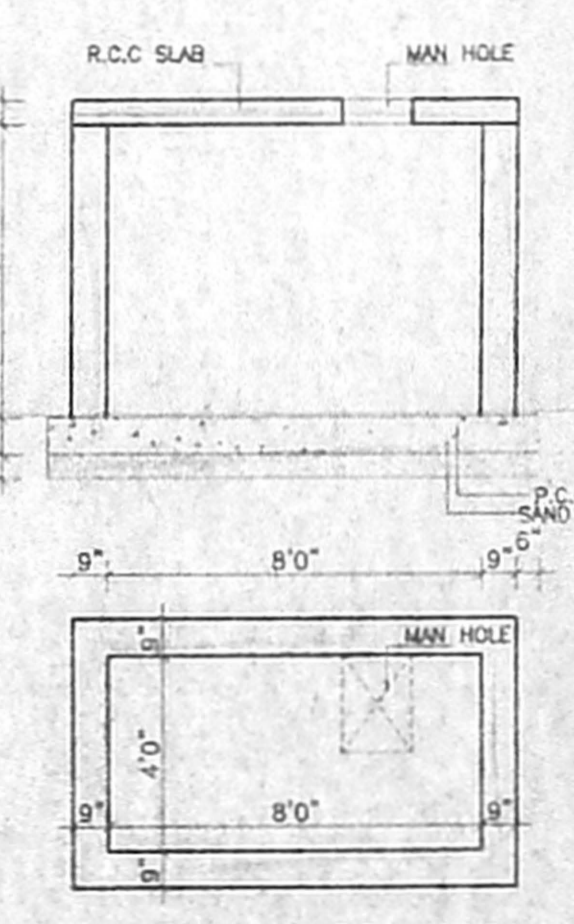
FIRST FLOOR PLAN



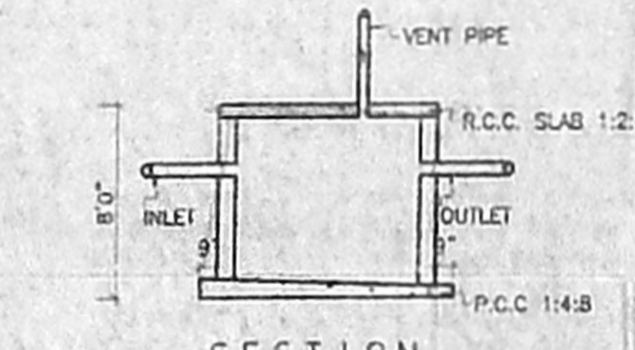
SECTION



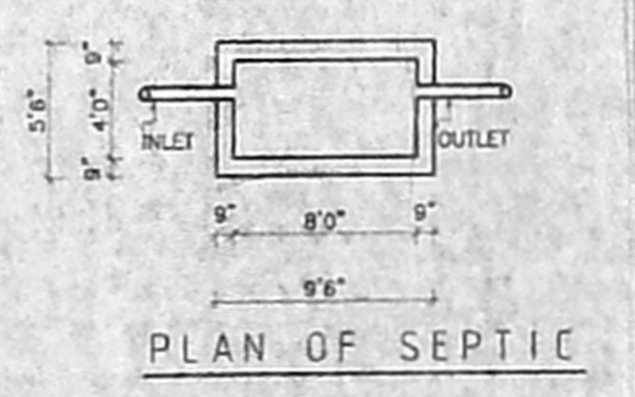
PLAN OF COMPOUND WALL & GATE DETAIL



DETAILS OF SUMP



SECTION



PLAN OF SEPTIC TANK

JOINERIES:-

D. DOOR	3'0" X 7'0"
W. DOOR	3'0" X 7'0"
W. WINDOW	2'0" X 4'0"
W. WINDOW	2'0" X 2'0"
W. WINDOW	2'0" X 7'0"

AREA STATEMENT:-

Plot extent	7200.00	669.14
Ground Floor	2237.80	217.97
FIRST FLOOR	2237.80	217.97
TOTAL	4475.60	435.94
Plot coverage	31.08%	
F.S.I	0.62	

COLOUR INDEX:-

PROPOSED	[Line]
ROAD/STREET	[Line]
BOUNDARY	[Line]



OWNER

T. LAXMI, D.C.E.
LICENSED SURVEYOR,
ALANDUR MUNICIPALITY,
CORPORATION OF CHENNAI
REG. No. 068
87/14, Karpaga Vinayagar Koll Street,
ALANDUR, CHENNAI - 600 016.
Tel : 22346219

LICENSED SYRVEYOR